

Live Bad Hindelang Webcams (8)

— Top Areas Of Interest

- [History](#)
- [Webcams](#)

- [Gunzenhausen](#)
- [Sigmaringen](#)

Below are eight Bad Hindelang webcams showing you what's going on in Bad Hindelang right in this moment. Most are placed on popular destinations.

Note: Click on one of the webcam images or titles to view its respective large version. Doing so will start the gallery with the ability to browse through all of the Bad Hindelang webcams shown below.

•




[Bad Hindelang, Hintersteiner Tal](#)

This webcam, in the center of Bad Hindelang, is facing southeast towards the Hintersteiner Tal (Hinterstein Valley).

- ? [Refresh](#)
- Courtesy of badhindelang.de

•

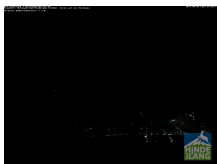


[Bad Hindelang, Hornbahn 1](#)

Here we have a webcam at the Hornbahn mountain station on a height of 1320 meters. Facing northeast, one can see Bad Hindelang (left) and Oberjoch (right) in the distance.

- ? [Refresh](#)
- Courtesy of badhindelang.de

•

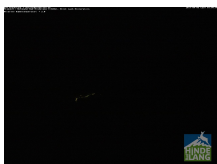


[Bad Hindelang, Hornbahn 2](#)

Another webcam from the Hornbahn mountain station. Facing north, one can see the mountain cableway and the cable car's start, Bad Hindelang.

- ? [Refresh](#)
- Courtesy of badhindelang.de

•

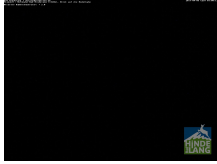


[Bad Hindelang, Hornbahn 3](#)

Still on the Hornbahn mountain station, facing southeast, this webcam shows the Hinterstein district and Hintersteiner Tal in the distance.

- ? [Refresh](#)
- Courtesy of badhindelang.de

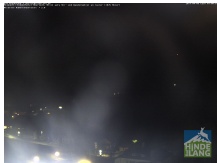
•



[Bad Hindelang, Hornbahn 4](#)

The fourth Hornbahn mountain station webcam faces east and shows the *Horn-Alp* chalet (lower left) on a height of 1,222 meters. It's a 10-minute walk from the cableway station.


- ? [Refresh](#)
- Courtesy of badhindelang.de



[Bad Hindelang, Oberjoch 1](#)

Facing southeast, taken from the Kinderhotel (Kids Hotel), this webcam shows the Oberjoch district (left) and the 1,876 meter high Iseler mountain (right).

- ? [Refresh](#)
- Courtesy of badhindelang.de



[Bad Hindelang, Oberjoch 2](#)

Another webcam from the Kinderhotel (Kids Hotel) in Oberjoch. Showing the Alps, I *think* it's facing south.

- ? [Refresh](#)
- Courtesy of badhindelang.de

•



[Bad Hindelang-Unterjoch](#)

A webcam in the Unterjoch district of Bad Hindelang, on a height of more than 1,000 meters, facing southeast.

- ? [Refresh](#)
- Courtesy of unterjoch.de